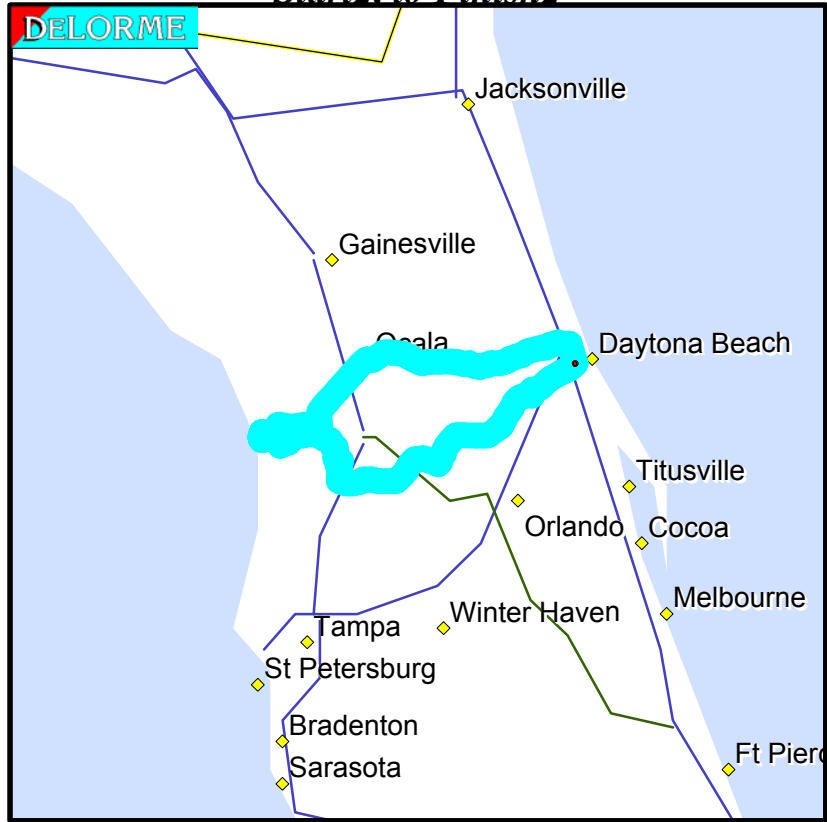


Start2. to Finish2



Quickest Route

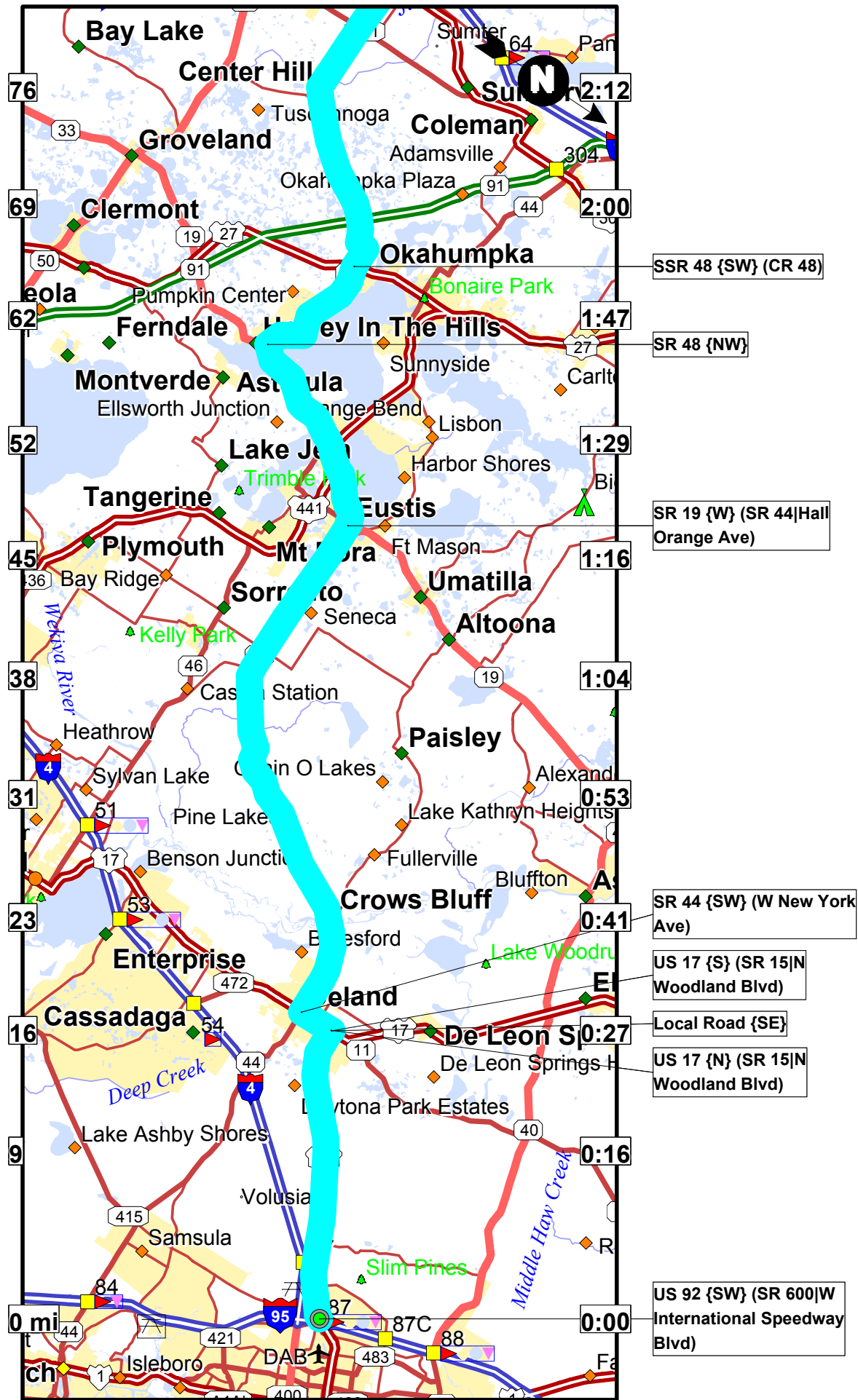
Total Distance: 265 Mi, Total Time: 8:08
From - Start2
To - Finish2

Directions
Travel Plan

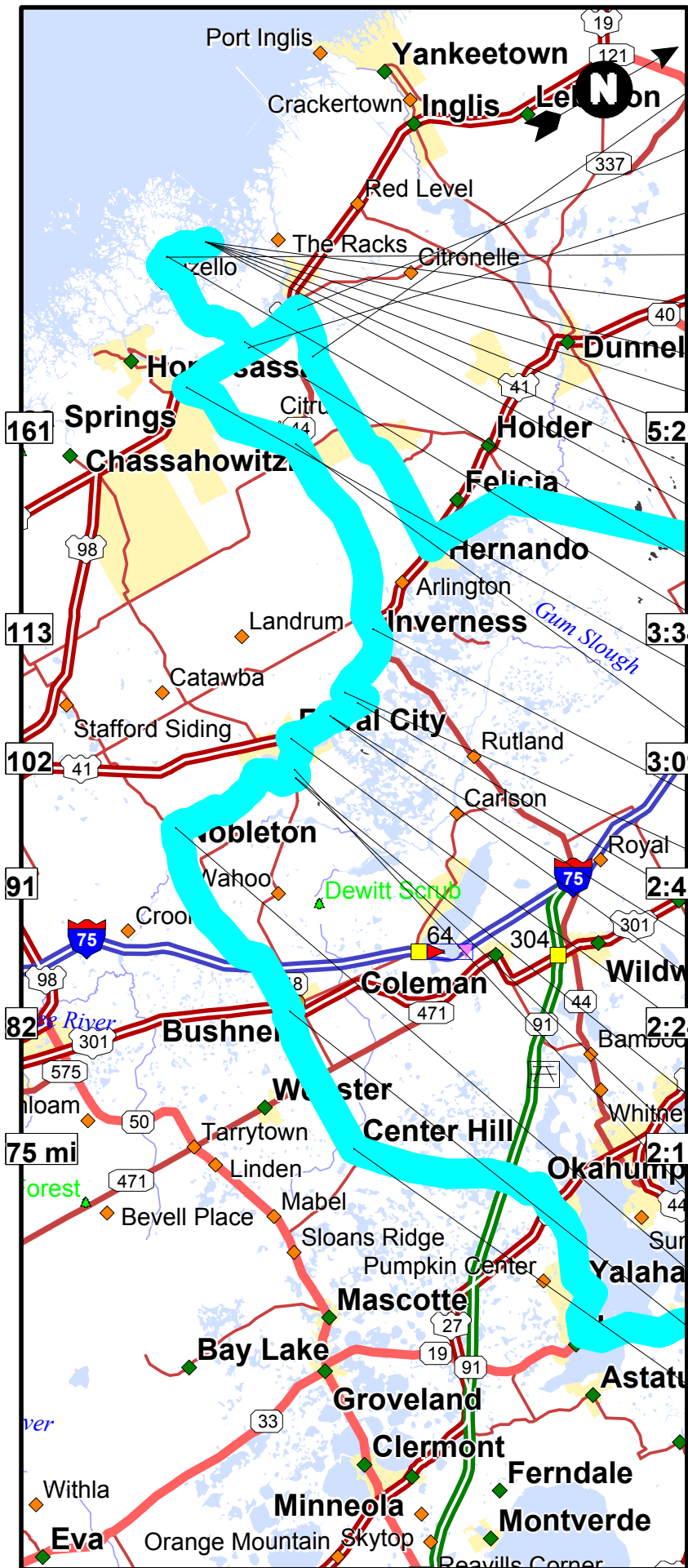
pg - 2
pg - 3

	Road	Dir	Near	Exit #	Time	Dist	Mi
	START - Start2						
1	US 92 (SR 600 W Internation	SW			0:00	0.0	16
2	US 17 (SR 15 N Woodland Blv	N			0:27	15.7	0.1
3	Local Road	SE			0:27	15.7	0.0
4	US 17 (SR 15 N Woodland Blv	S	Deland Muni-Sidney H Taylor Field Arpt	18	0:28	15.8	1.9
5	SR 44 (W New York Ave)	SW	DeLand FL		0:32	17.7	29
6	SR 19 (SR 44 Hall Orange Av	W	Eustis FL		1:19	46.8	11
7	SR 48	NW	Howey In The Hills FL		1:42	58.0	6.9
8	SSR 48 (CR 48)	SW	Okahumpka FL		1:52	64.9	18
9	CR 476 (Seminole Ave)	W	Bushnell FL		2:25	82.7	11
10	SSR 39 (CR 39 Route 439)	N			2:51	93.4	7.3
11	Ssr 48 (E Bushnell Rd)	SE			3:05	100.8	0.4
12	E Trails End Rd	N			3:06	101.2	0.2
13	Ssr 48 (CR 48 E Bushnell Rd	NW			3:07	101.5	2.2
14	US 41 (SR 45 N Florida Ave)	N			3:13	103.6	2.3
15	Ssr 39A (E Gobbler Dr)	E			3:18	105.9	0.2
16	S Old Floral City Rd	N			3:18	106.2	2.1
17	E Fort Cooper Rd	W			3:24	108.3	0.8
18	US 41 (SR 45 S Florida Ave)	NW	Floral City FL		3:26	109.1	2.1
19	SR 44 (W Main St)	W	Inverness FL		3:31	111.2	9.9
20	SSR 490 (W Homosassa Trl)	SW			3:57	121.1	6.2
21	US 19 (US 98 SR 55 S Suncoa	N	Homosassa Springs FL		4:13	127.3	3.5
22	Ssr 494 (S Ozello Trl)	W			4:22	130.8	6.8
23	S Ozello Trl (W Ozello Trl)	N			4:38	137.6	2.3
24	N Ozello Trl	N			4:43	139.9	0.2
25	W Sanddollar Ln	SE			4:44	140.1	0.1
26	N Pirate Pt	NE			4:44	140.2	0.0
27	W Sanddollar Ln	NW			4:44	140.2	0.1
28	N Ozello Trl	S			4:44	140.3	0.2
29	S Ozello Trl (W Ozello Trl)	S			4:45	140.5	2.3
30	Ssr 494 (S Ozello Trl)	E			4:50	142.9	6.8
31	US 19 (US 98 SR 55 N Suncoa	N	Crystal River Arpt FL		5:06	149.6	3.0
32	SR 44 (W Gulf To Lake Hwy N	E	Crystal River FL		5:11	152.7	2.4
33	SSR 486 (CR 486 W Norvell B	E			5:17	155.0	11
34	US 41 (SR 45 N Florida Ave)	NW	Hernando FL		5:38	165.9	0.3
35	SR 200 (N Carl G Rose Hwy)	NE	Hernando FL		5:39	166.2	25
36	US 27 (US 301 US 441 SR 25	N	Ocala FL		6:18	191.3	0.5
37	SR 40 (W Silver Springs Blv	E	Ocala FL		6:19	191.8	66
38	I-95 (SR 9)	S		88	8:02	258.2	6.2
39	US 92 (SR 600)	SW		87AB	8:08	264.4	0.2
	FINISH - Finish2						

Total Distance: 265 Mi, Total Time: 8:08

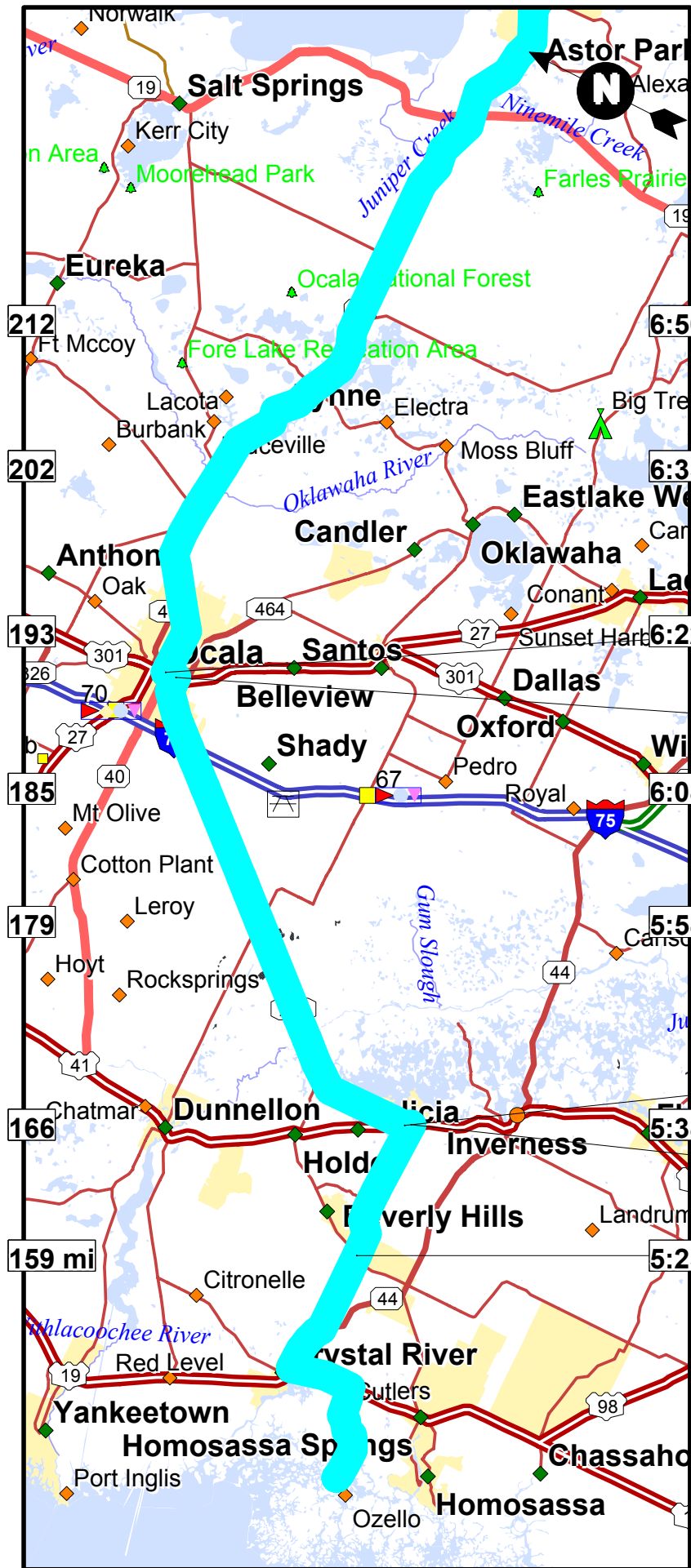


Quickest Route



- SSR 486 {E} (CR 486|W Norvell Bryant Hwy)
- SR 44 {E} (W Gulf To Lake Hwy|NE 5th Ave)
- US 19 {N} (US 98|SR 55|N Suncoast Blvd)
- Ssr 494 {E} (S Ozello Trl)
- S Ozello Trl {S} (W Ozello Trl)
- N Ozello Trl {S}
- W Sanddollar Ln {NW}
- N Pirate Pt {NE}
- W Sanddollar Ln {SE}
- N Ozello Trl {N}
- S Ozello Trl {N} (W Ozello Trl)
- Ssr 494 {W} (S Ozello Trl)
- US 19 {N} (US 98|SR 55|S Suncoast Blvd)
- SSR 490 {SW} (W Homosassa Trl)
- SR 44 {W} (W Main St)
- US 41 {NW} (SR 45|S Florida Ave)
- E Fort Cooper Rd {W}
- S Old Floral City Rd {N}
- Ssr 39A {E} (E Gobbler Dr)
- US 41 {N} (SR 45|N Florida Ave)
- Ssr 48 {NW} (CR 48|E Bushnell Rd)
- E Trails End Rd {N}
- Ssr 48 {SE} (E Bushnell Rd)
- SSR 39 {N} (CR 39|Route 439)
- CR 476 {W} (Seminole Ave)
- continue on SSR 48 {SW} (CR 48)

Quickest Route



SR 40 {E} (W Silver Springs Blvd)

US 27 {N} (US 301|US 441|SR 25|SR 200|SR 464|SR 500|S Pine Ave)

SR 200 {NE} (N Carl G Rose Hwy)

US 41 {NW} (SR 45|N Florida Ave)

continue on SSR 486 {E} (CR 486|W Norvell Bryant Hwy)

159 mi

Quickest Route



Quickest Route